

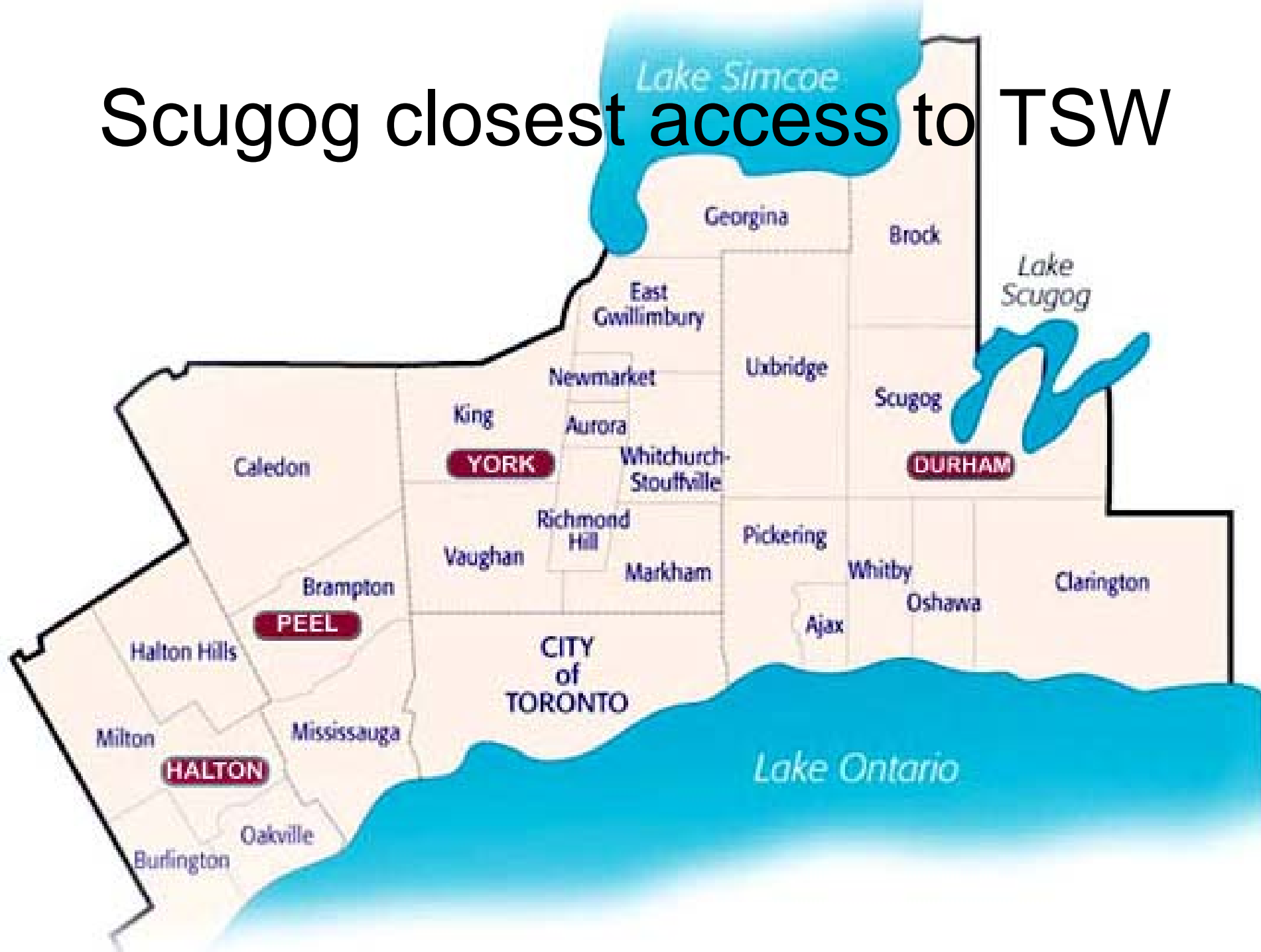
A map of the Lake Scugog region in Ontario, Canada, showing the lake and surrounding towns and roads. The text is overlaid in large, bold, blue letters. A black arrow points towards the top-left corner of the map.

**SCUGOG LAKE STEWARDS INC.
TO THE PANEL ON THE FUTURE
OF THE TRENT-SEVERN
WATERWAY
JULY 5, 2007 – 1:00 PM
SCUGOG MEMORIAL LIBRARY**

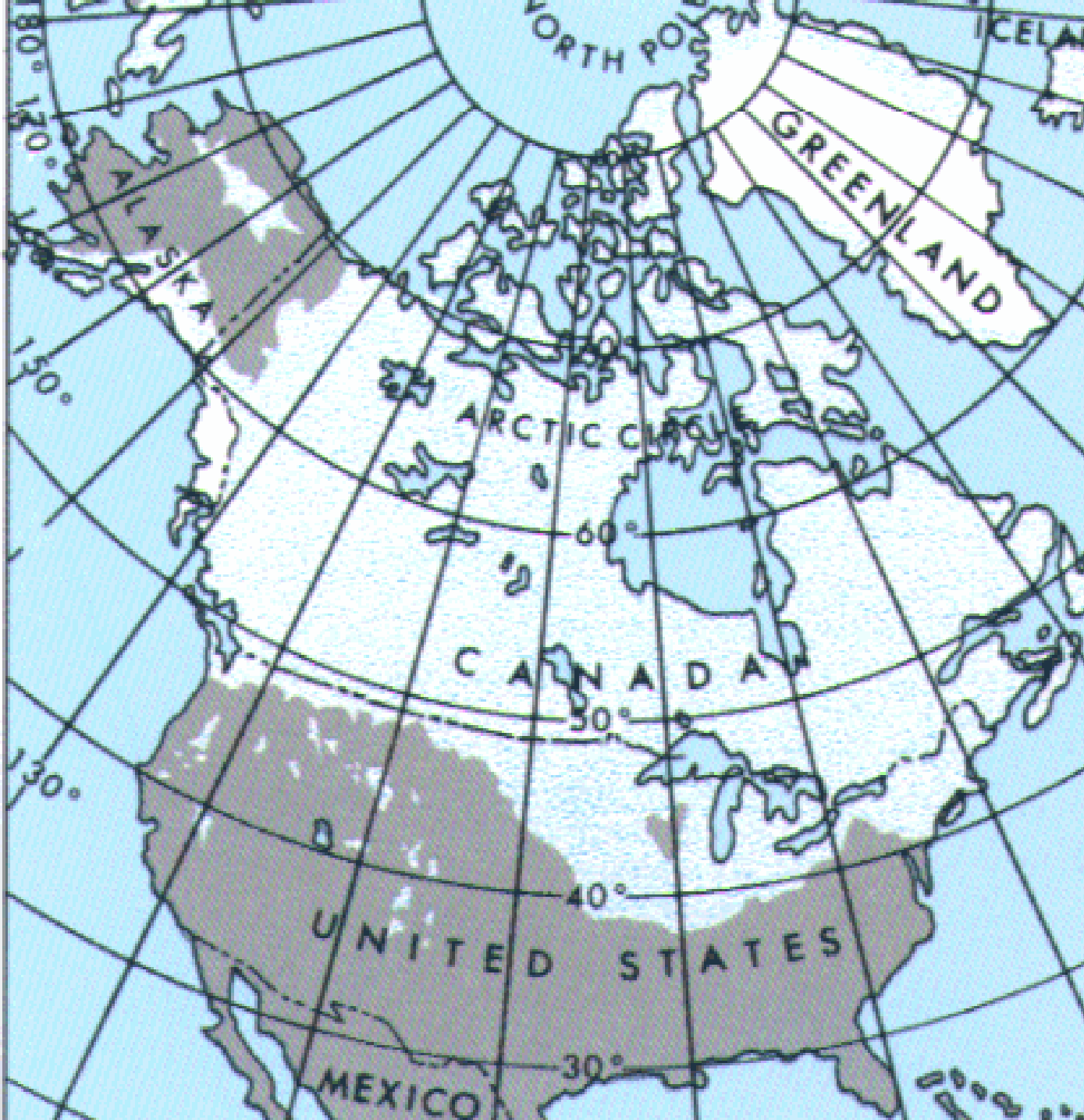
SLS – Shoreline Park



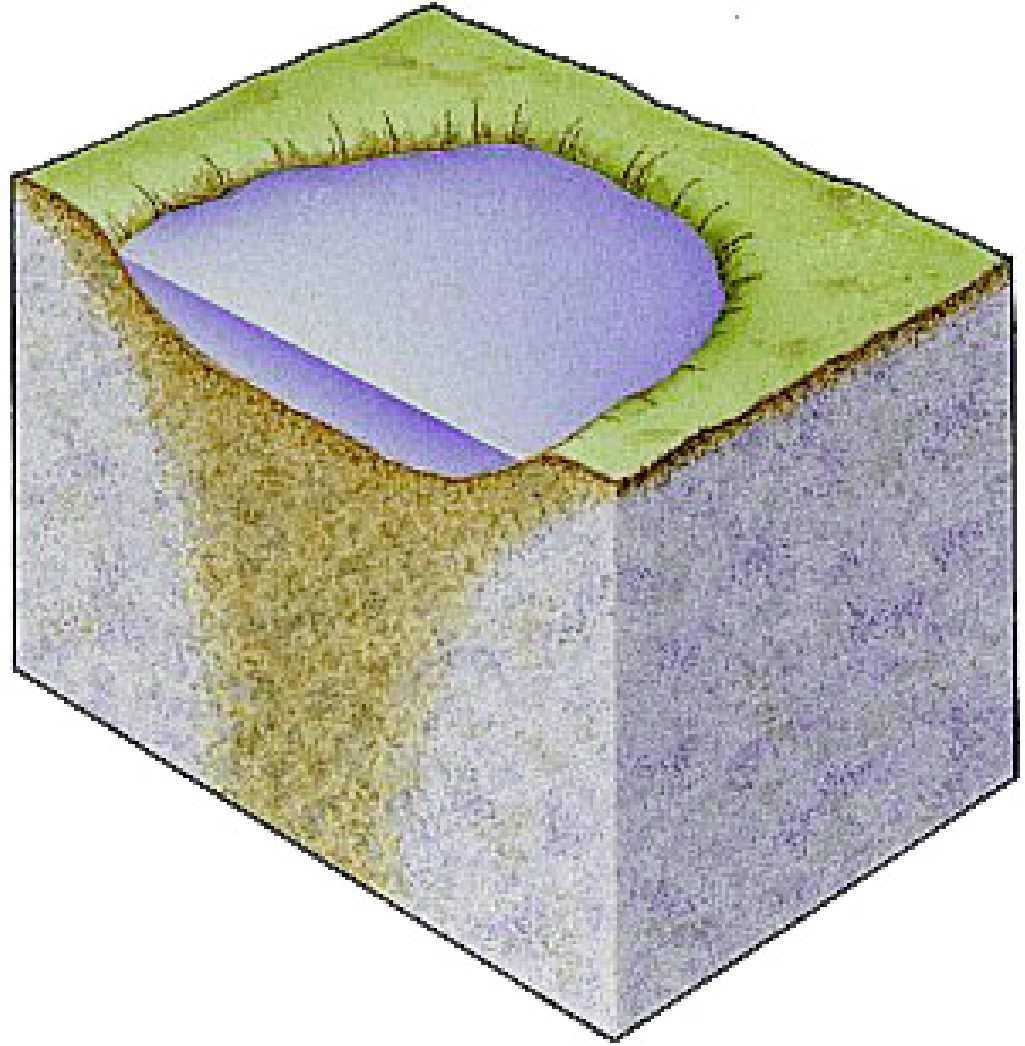
Scugog closest access to TSW



White
Area =
extent of
ice cover
at last ice
age



Volume is less than 5% of original



Eurasian Milfoil Mat



An August mud flat



LET'S
MAKE
A
DEAL



TRIPLOID GRASS CARP
(Sterile)



Euhrychiopsis lecontei, milfoil weevil, Eurasian watermilfoil, aquatic weevil, biological control



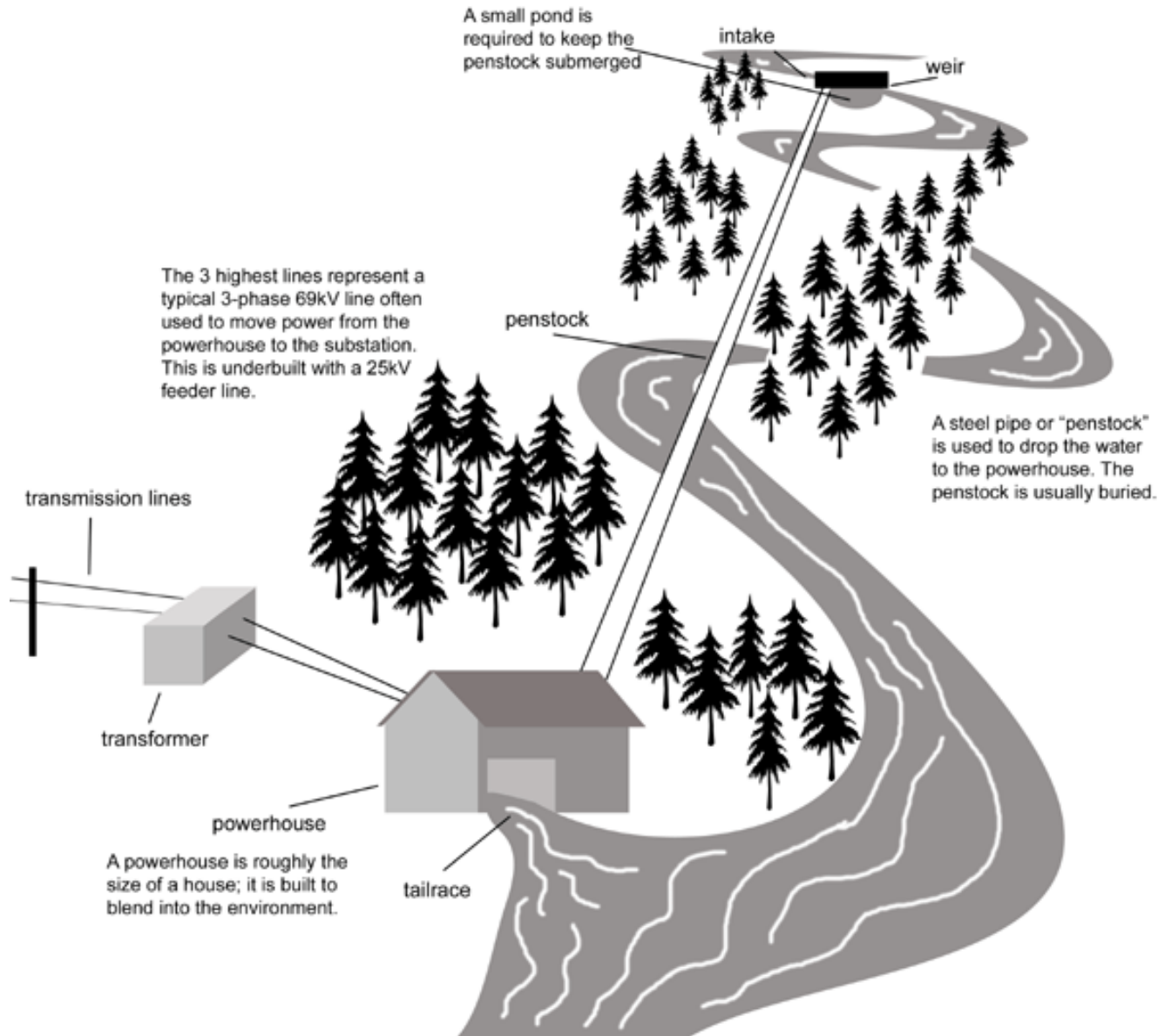
CANADA'S NEW GOVERNMENT INVESTS IN DREDGING PROJECTS IN THE GASPÉ PENINSULA AND MAGDALEN ISLANDS, QUEBEC

MONT-JOLI (Québec) – Canada`s New Government is investing \$921,000 for annual maintenance dredging at eleven fishing harbours in the Gaspé Peninsula and Magdalen Islands regions of Quebec, Steven Blaney, Member of Parliament for Lévis-Bellechasse, announced today on behalf of the Honourable Loyola Hearn, Minister of Fisheries and Oceans.

Mudcat dredge



Run of the river Hydro



Modern Mooring Facilities



**On behalf of the SLS I thank you
for listening!**

(You can rest your brains now.)

**Final report will be in your
hands by September 30th.**

